

Figure 3.2-2. Hydrograph for the Green River near Jensen (USGS Site No. 09261000) for October 1992 through September 2003

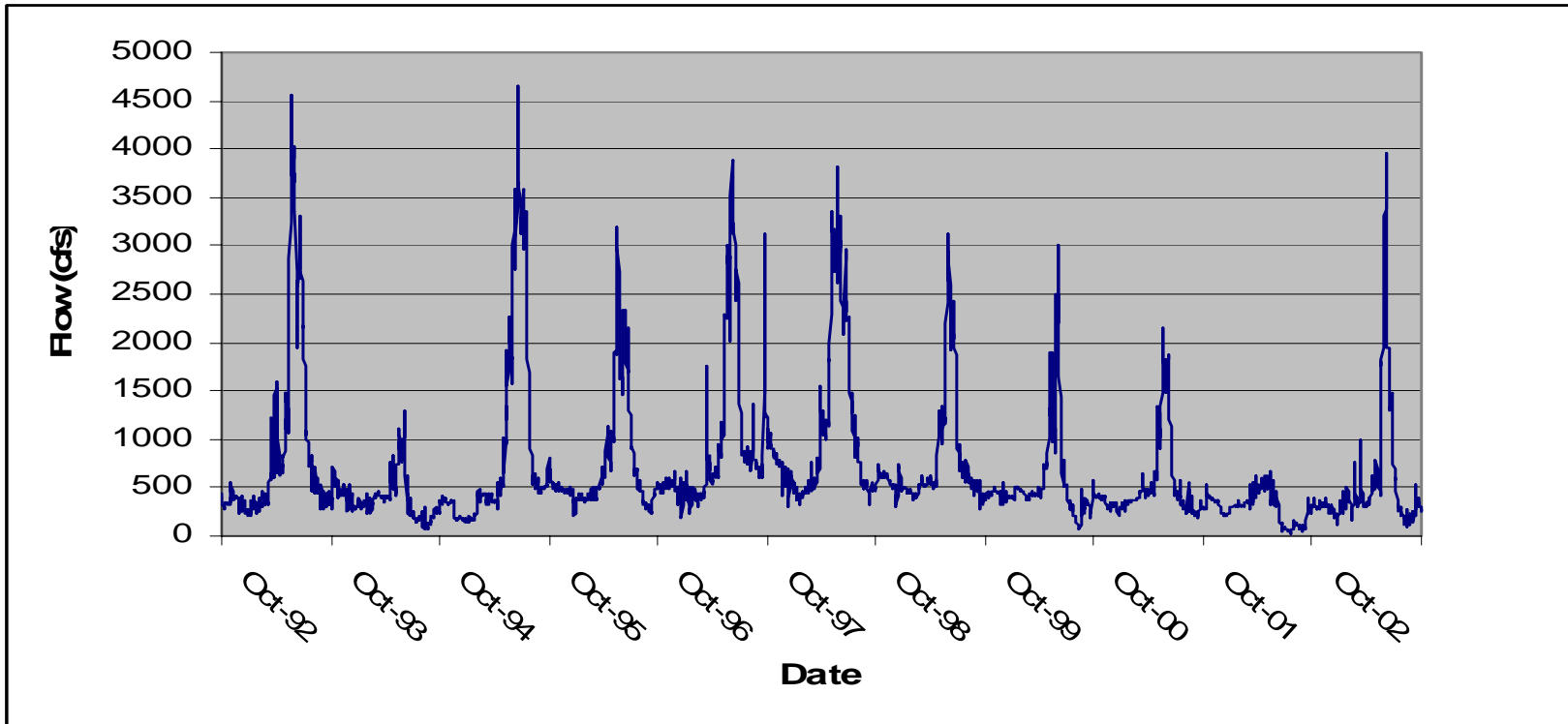


Figure 3.2-3: Hydrograph for the White River near Watson, Utah (USGS Station 9306500) for October 1992 to September 2003

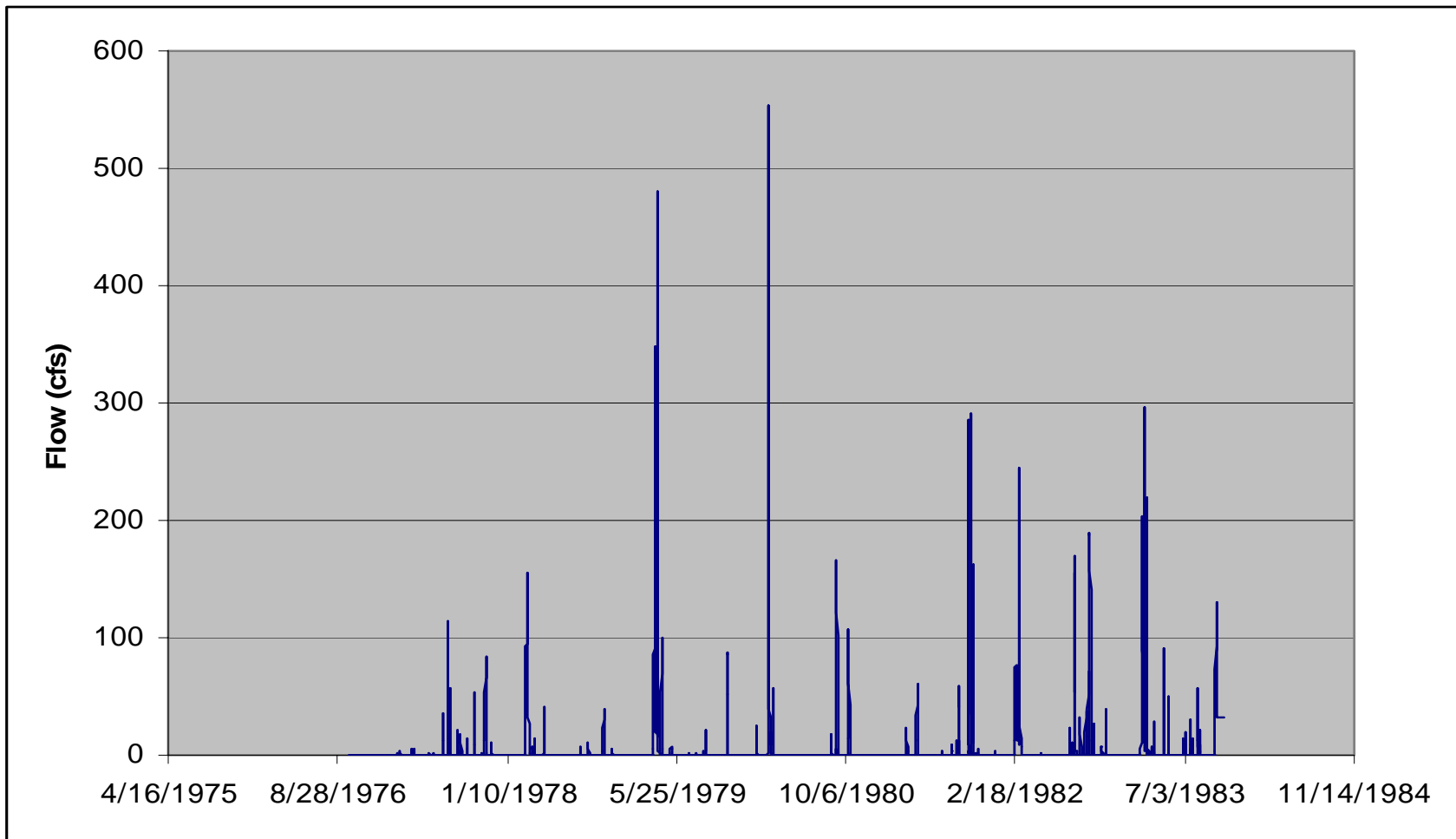
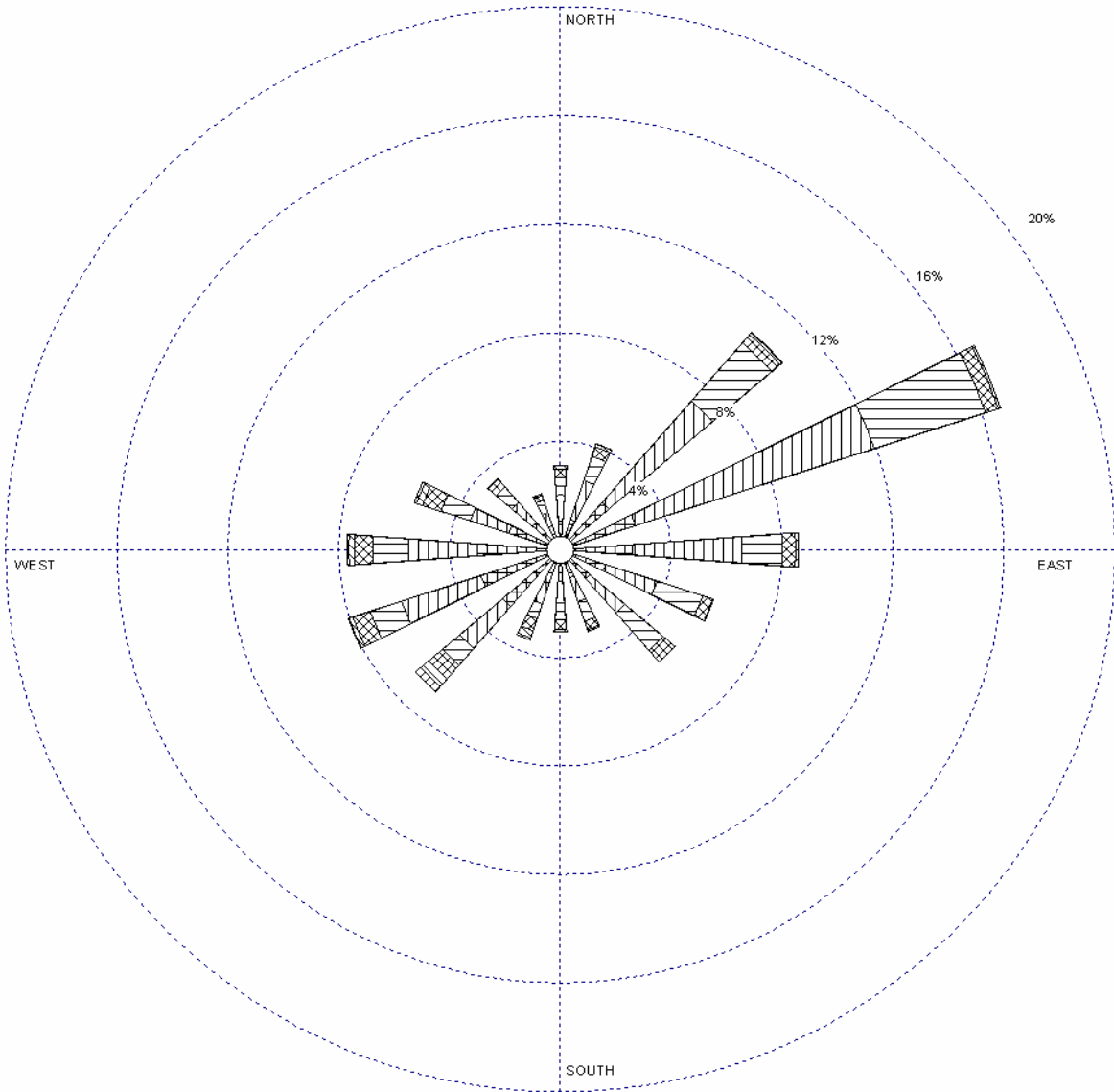


Figure 3.2-4: Hydrograph for Coyote Wash near Ouray Utah (USGS Station 09306878) for October 1976 through October 1983.

WIND ROSE PLOT  
**Bonanza, Utah**



<p>Wind Speed (m/s)</p>		DATE <b>8/7/2003</b>	COMPANY NAME <b>Buys and Associates</b>
	DISPLAY <b>Wind Speed</b>	UNIT <b>m/s</b>	COMMENTS
	AVG. WIND SPEED <b>3.02 m/s</b>	CALM WINDS <b>2.00%</b>	
	ORIENTATION <b>Direction (blowing from)</b>	PLOT YEAR-DATE-TIME <b>1985 1986 1987 1992 Jan 1 - Dec 31 Midnight - 11 PM</b>	

WRPLOT View 3.5 by Lakes Environmental Software - www.lakes-environmental.com

**Figure 3.3-1. Windrose for Bonanza, Utah**